

MISSISSIPPI DEPARTMENT OF NATURAL RESOURCES

Bureau of Land and Water Resources

Southport Mall

P.O. Box 10631

Jackson, Mississippi 39209

WATER WELL DRILLERS LOG

PEARL RIVER
N 2014

April 4 1986 date well completed
86 Water Well Drg. firm name
Pearl River county well located


LANDOWNER: Gary Cutler
Rt. 2, Box 119
Poplarville, ms.
(mailing address)

description of formations encountered	from	to
	Silty clay	0
Red Brown ss	44	96
clay - soft	96	210
hard ss	210	245

WELL LOCATION:
sec. 12 T. 3 N. R. 14 E.
7 miles S/E of Poplarville
(distance) (direction) (nearest town)

WELL PURPOSE: Home
(home, irrigation, municipal, industrial)

- WELL COMPLETION DATA:
- (1) diameter (inches) 4" X 2"
 - (2) total depth (feet) 245
 - (3) static water level (feet) 178 below top of ground.
 - (4) casing PVC 220 (material) (depth)
 - (size) If telescope see back.
 - (5) screen 20' (length) (depth to top)
 - 2" PVC (size) (material)
 - (6) pump N/A (HP) (yield gpm)
 - (type power)
 - (7) electric log NO (yes or no)
 - N/A (organization running log)
 - (8) how well bottom plugged BWV



DRILLERS REMARKS: Well was abandoned & capped to entry low yield. (over)

Department of Natural Resources
Bureau of Land & Water Resources

If well telescopes please sketch and show depths.



well was capped & abandoned!

GROUND LEVEL

← 245' →

220' - 4" PVC
Csg.

20' - 2" PVC
well screen



SECTION 12

Please indicate well location X.

ADDITIONAL INFORMATION

We had a very good grade of sediment 0210 to 245'. Could not obtain the necessary amt. of water to meet customer need due to low water level & amt of 4" installed in well.

We had only 32 feet of water in 4" (the 178-210). Could not obtain necessary G.P.M. Well was sealed & abandoned.

If more than one screen, show locations of each on sketch.